Tangential Radial Vertical

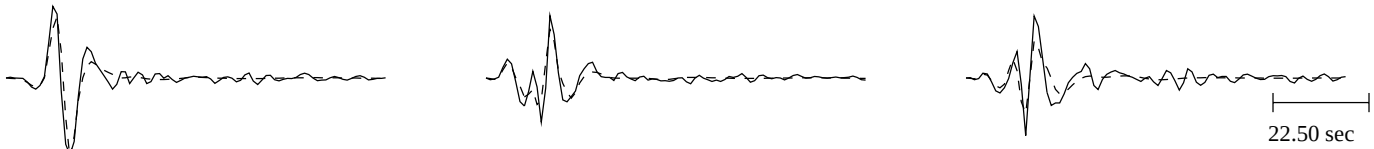

BHB_f0.10.data, Max Amp=9.81e-05 cm/s, VR=75.9, Azi=46, Dist=47.2, Zcor=96

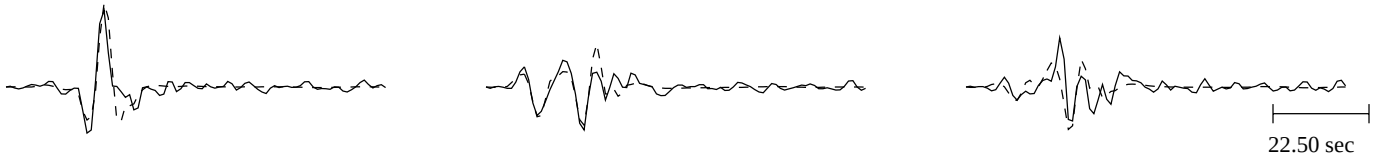

GBOS_f0.10.data, Max Amp=6.30e-05 cm/s, VR=55.2, Azi=112, Dist=86.9, Zcor=99

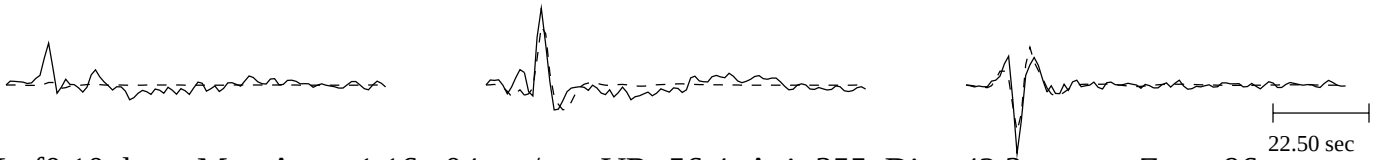

RRL_f0.10.data, Max Amp=1.16e-04 cm/s, VR=56.4, Azi=355, Dist=42.3, Zcor=96



BURY_f0.10.data, Max Amp=9.63e-05 cm/s, VR=53.6, Azi=145, Dist=102.3, Zcor=100



BNI_f0.10.data, Max Amp=8.40e-05 cm/s, VR=53.7, Azi=348, Dist=58.0, Zcor=96



QLNO_f0.10.data, Max Amp=3.78e-05 cm/s, VR=24.1, Azi=101, Dist=122.9, Zcor=102

Depth =7 km
Strike=325 ; 203
Rake =-130 ; -45
Dip =57 ; 50
Mo =2.43e+21
Mw =3.53
Percent DC=87
Percent CLVD=13
Percent ISO=0
Variance=6.76e-11
Var. Red=5.70e+01
RES/Pdc.=7.74e-13

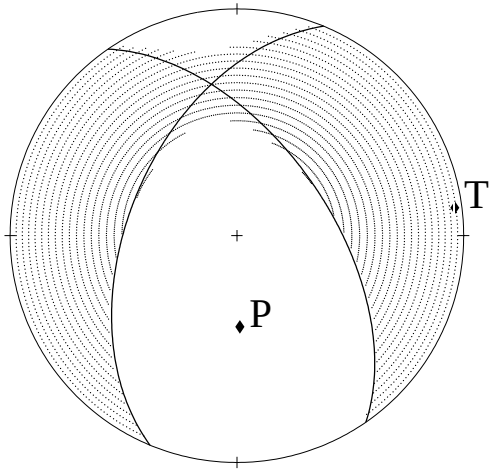

Mxx=-5.99e+20 Myy=2.31e+21
Mxy=3.02e+20 Myz=9.34e+19
Mxz=1.24e+21 Mzz=-1.71e+21

Manually revised

O.T. 2023/05/16,06:24:20.070 Mag: 3.64 (44.5418, 6.8327) D: 7 LocID: 117397651

Tangential Radial Vertical

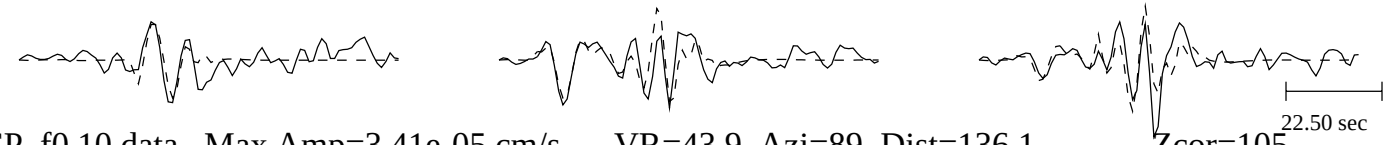

PCP_f0.10.data, Max Amp=3.41e-05 cm/s, VR=43.9, Azi=89, Dist=136.1, Zcor=105

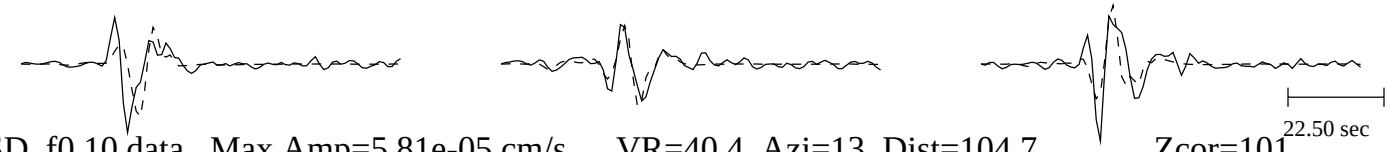

LSD_f0.10.data, Max Amp=5.81e-05 cm/s, VR=40.4, Azi=13, Dist=104.7, Zcor=101

Depth =7 km
Strike=325 ; 203
Rake =-130 ; -45
Dip =57 ; 50
Mo =2.43e+21
Mw =3.53
Percent DC=87
Percent CLVD=13
Percent ISO=0
Variance=6.76e-11
Var. Red=5.70e+01
RES/Pdc.=7.74e-13

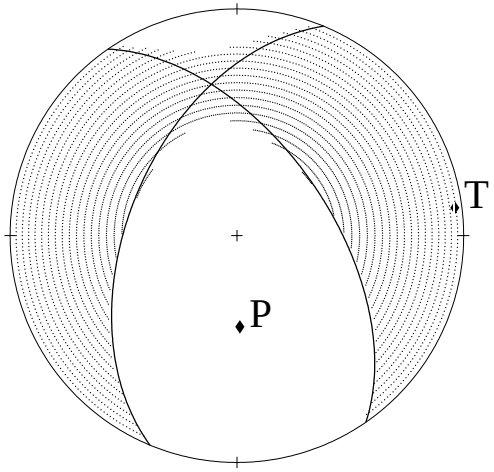

Mxx=-5.99e+20 Myy=2.31e+21
Mxy=3.02e+20 Myz=9.34e+19
Mxz=1.24e+21 Mzz=-1.71e+21

Manually revised

O.T. 2023/05/16,06:24:20.070 Mag: 3.64 (44.5418, 6.8327) D: 7 LocID: 117397651

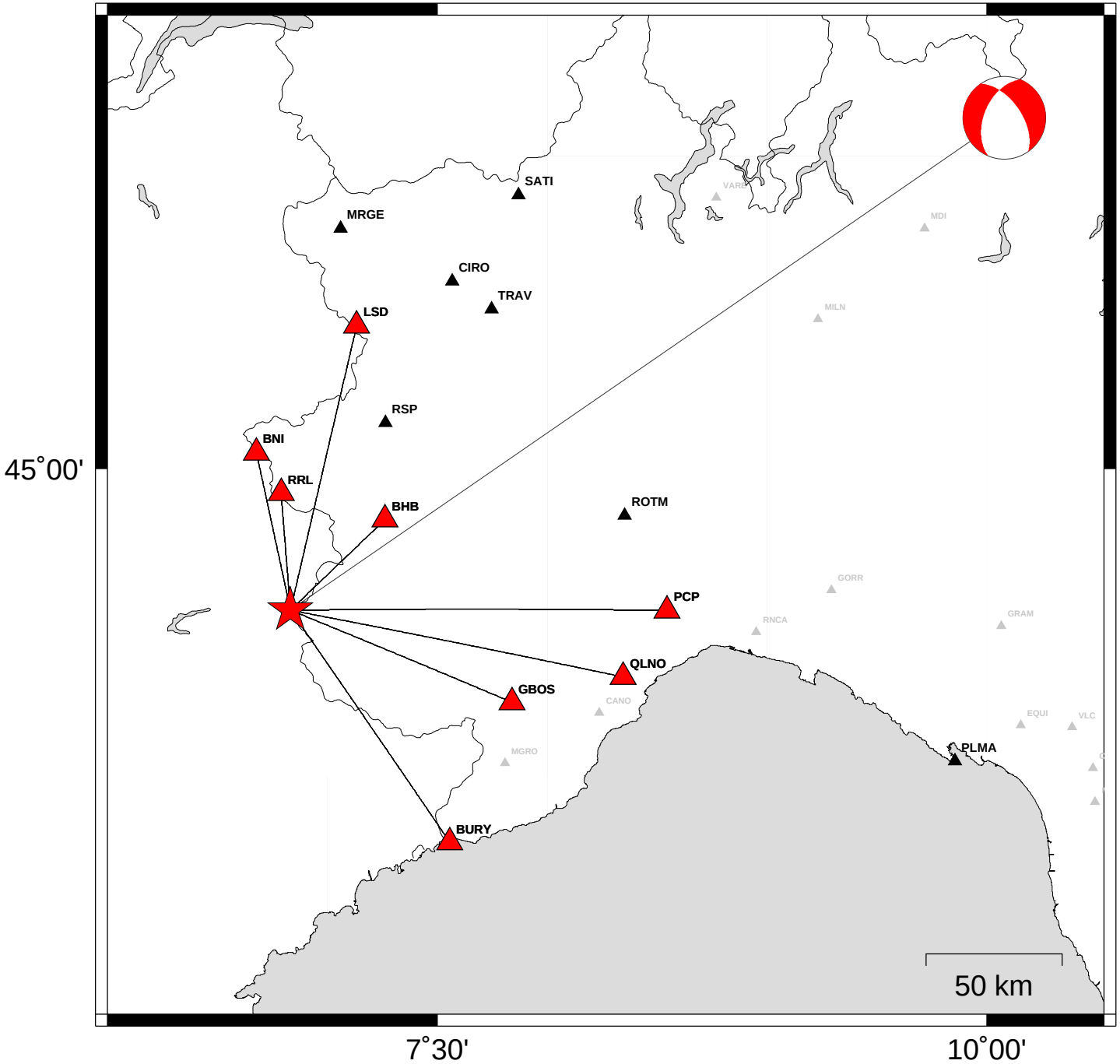
SATI
MRGE
CIRO
TRAV
LSD
RSP
BNI
RRL
BHB
ROTM
PCP
QLNO
GBOS
BURY
PLMA
VARB
MDI
MILN
GORR
RNCA
GRAM
CANO
EQUI
VLC
MGRO
50 km
45°00'
7°30'
10°00'